

PRÊT. À PARTIR

COUP DE COEUR

BAS-SAINT-LAURENT

Les sentiers d'Ixworth



Sainte-Anne Falls
Photo: Isabelle Côté

A JOURNEY TO THE HEART OF HAUT-PAYS DU KAMOURASKA

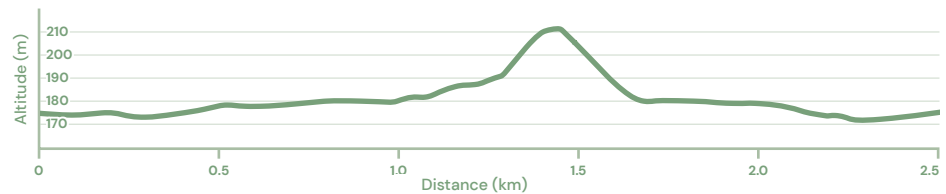
1 DAY — 2.5 KM

DIFFICULTY BEGINNER

ELEVATION ↗43 M ↘43 M

ROUTE TYPE LOOP

DURATION 45 MINUTES



DESCRIPTION

This 2.5 km loop trail invites you to explore the wilderness of Saint-Onésime-d'Ixworth, a hidden treasure in the Haut-Pays du Kamouraska region. From the visitor center, cross the Grande Rivière bridge to take the mycological discovery trail, an enchanting route that allows you to observe the diversity of local mushrooms (interpretation panels). About 1 km further on, admire the majestic Sainte-Anne Falls. Keep an eye out on the way back for the famous Ixworth deer.

ESSENTIAL INFORMATION

Trail Access Fee: free

Best Time to Visit: May to November

Restrictions: hunting territory nearby

Cell service: unavailable

Amenities: dry toilets and picnic area

Pets: leashed dogs allowed

PARKING AND TRAILS ACCESS

Access to parking and trails is from the visitor center at 93, chemin d'Ixworth, Saint-Onésime-d'Ixworth.

Coordinates: N47.25967, W69.88990

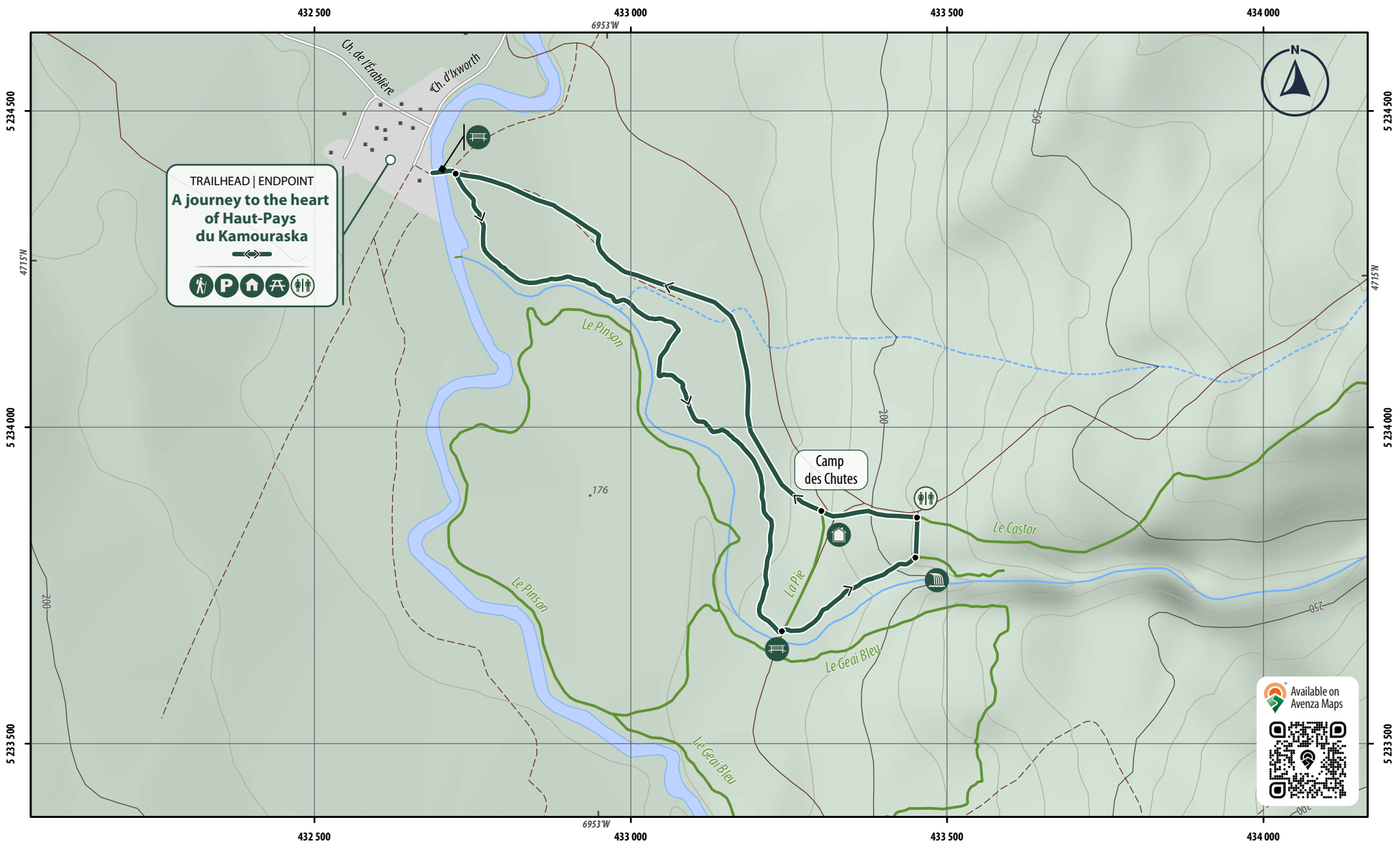
Open Season: year-round

Parking Type: free designated lot

Number of Spaces: ~ 50

CONTACT

Municipality of Saint-Onésime-d'Ixworth
adjointe.dg@stonesime.com | 418 856-3018
www.stonesime.com



- Forest path**
- Passable forest road
 - - - Unpaved forest road
- Topography***
- ²⁷⁵ Spot heights
 - Major contour line
 - Intermediate contour line

- Hydrography**
- Perennial stream
 - - - Intermittent stream
 - River, stream, lake, pond
 - ▨ Wetland area
- Natural features**
- ▨ Woods

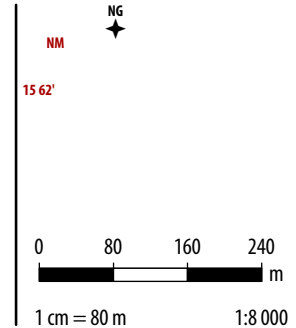
- Trail**
- Hiking trail
 - km Distance between two points

- 🌉 Bridge
- 🚻 Dry toilet
- 🅑 Parking
- 🍷 Picnic area
- 🏠 Visitor center
- 🏰 Sainte-Anne Falls
- 🏠 Shelter
- 🚶 Trailhead

This map incorporates information from government sources. For presentation purposes, some data may have been modified, which may have altered the original data.

Data sources:
 © Government of Quebec, 1992-2025 ;
 © Rando Quebec, 2025

Design and mapping: © Rando Quebec, 2025



* Contour interval: 10m