

PRÊT. À PARTIR

SENTIER NATIONAL

BAS-SAINT-LAURENT

Sentier national au Bas-Saint-Laurent

DISCOVERING THE RIVIÈRE DES TROIS PISTOLES

1 DAY — 10.2 KM

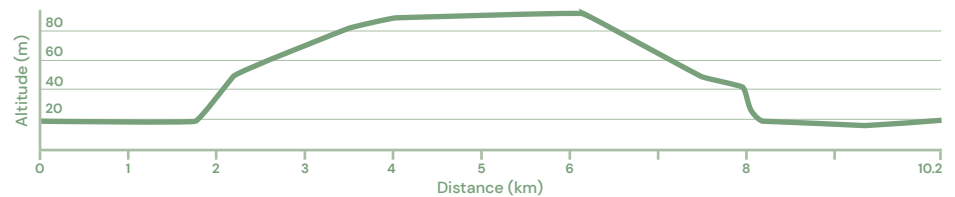
DIFFICULTY BEGINNER

ELEVATION ↗ 264 M ↘ 264 M

ROUTE TYPE OUT & BACK

WAYMARKING RED AND WHITE

DURATION 4 H



DESCRIPTION

This out-and-back trail runs from the church to the Basque Footbridge, winding through a forested landscape that offers several viewpoints over the Rivière des Trois Pistoles. Midway along the route, you'll come across the Sault Mackenzie waterfall and the Scout Shelter, two highlights of the hike. The trail ends at the Basque Footbridge, where the return journey reveals new and equally beautiful views of the river.

Please note: this is a long trail—plan to complete it before nightfall.

ESSENTIAL INFORMATION

Trail Access Fee: free

Best Time to Visit: year-round

Services and Amenities: rest areas and picnic tables, rental of the Scout shelter

Pets: leashed dogs allowed

PARKING AND TRAILS ACCESS

La Riveraine Church of Notre-Dame-des-Neiges

Coordinates: N48.0945, W69.2104

Parking Capacity: 50 vehicles

CONTACT

Sentier national au Bas-Saint-Laurent

snqbsl@gmail.com

418 714-2599

sentiernationalbsl.com

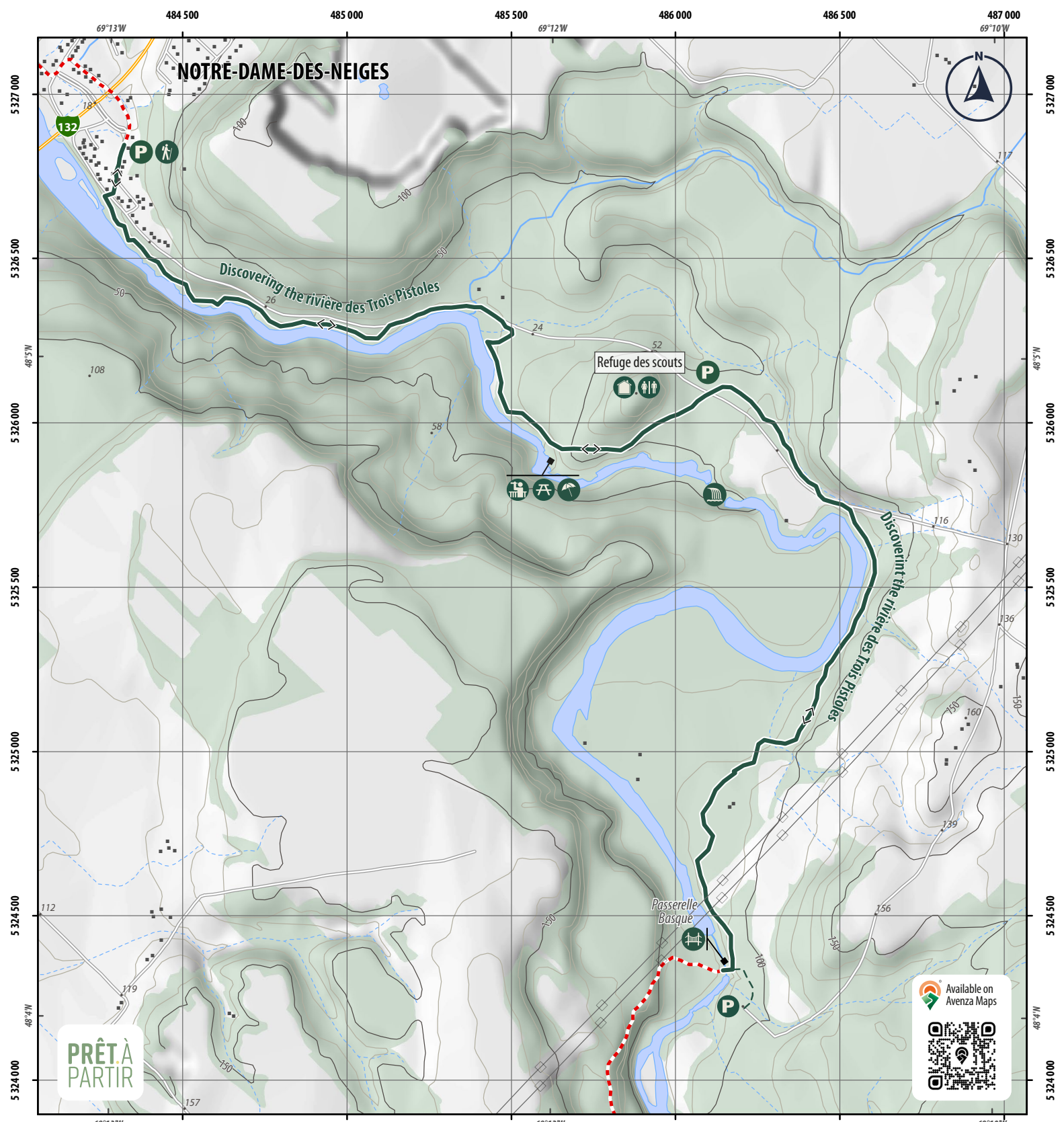
Sentier national au Bas-Saint-Laurent
Photo: Claude Duguay

A product of
RANDO QUÉBEC

TOURISME
BAS-SAINT-LAURENT

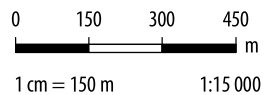
EMERGENCY: 911
Check cell service before your visit





Discovering the rivière des Trois Pistoles

- Le Littoral Basque (SNQ)
- Access to the trail
- Sentier national (SNQ)



- Topography ***
- Spot heights
 - Major contour line
 - Intermediate contour line
- Hydrography**
- Perennial stream
 - Intermittent stream
 - River, stream, lake, pond
 - Wetland area
- * Contour interval: 10m

- Natural features**
- Woods
 - Distance between two points

- Picnic area
- Lookout
- Waterfall
- Trailhead
- Passerelle Basque
- Beach
- Shelter
- Parking
- Toilet

This map incorporates information from government sources. For presentation purposes, some data may have been modified, which may have altered the original data.

Data sources:
 © Government of Quebec, 1992-2025 ;
 © Rando Quebec, 2025

