

PRÊT. À PARTIR

COUP DE COEUR

BAS-SAINT-LAURENT

Parc nature du lac Long



Parc nature du lac Long
Photo: Marielle Landry

THE BOOTLEGGER

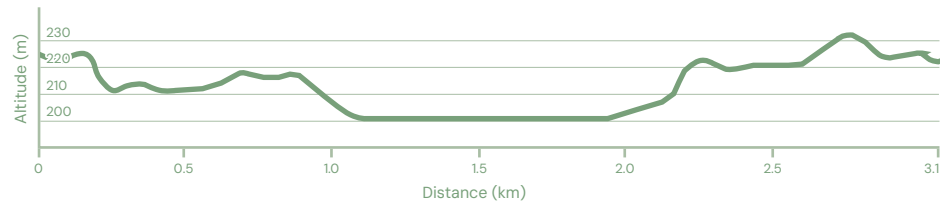
1 DAY — 3.1 KM

DIFFICULTY BEGINNER

ELEVATION ↗ 62 M ↘ 62 M

ROUTE TYPE LOOP

DURATION 1 H



DESCRIPTION

This loop trail, located in Parc nature du lac Long, provides access to the shores of lac Long and invites you to enjoy the surrounding scenery. The route begins at the first parking area, following chemin d'Alfred, named after the region's famous bootlegger. After a short distance, a side trail leads into a relatively untouched forest.

The path, dotted with rustic footbridges and stairways, leads to a shelter at the junction of several trails. From there, the trail continues to the tip of the peninsula, offering panoramic views of lac Long and its islands, where you might even spot a bald eagle's nest. The return follows the Bretelle du Curé, which connects back to chemin d'Alfred.

Interpretive panels along the way share insights about the area's flora, fauna, and local history, with colorful anecdotes about the region's bootlegging past.

ESSENTIAL INFORMATION

Trail Access Fee: free

Best Time to Visit: year-round

Services and Amenities: shelter and plenty of rustic benches

Pets: leashed dogs allowed

PARKING AND TRAILS ACCESS

The parking area is located at the end of Chemin Brissette, in Pied-du-Lac, Rivière-Bleue.

Coordinates: N47.4447, W68.9853

Parking Capacity: 10

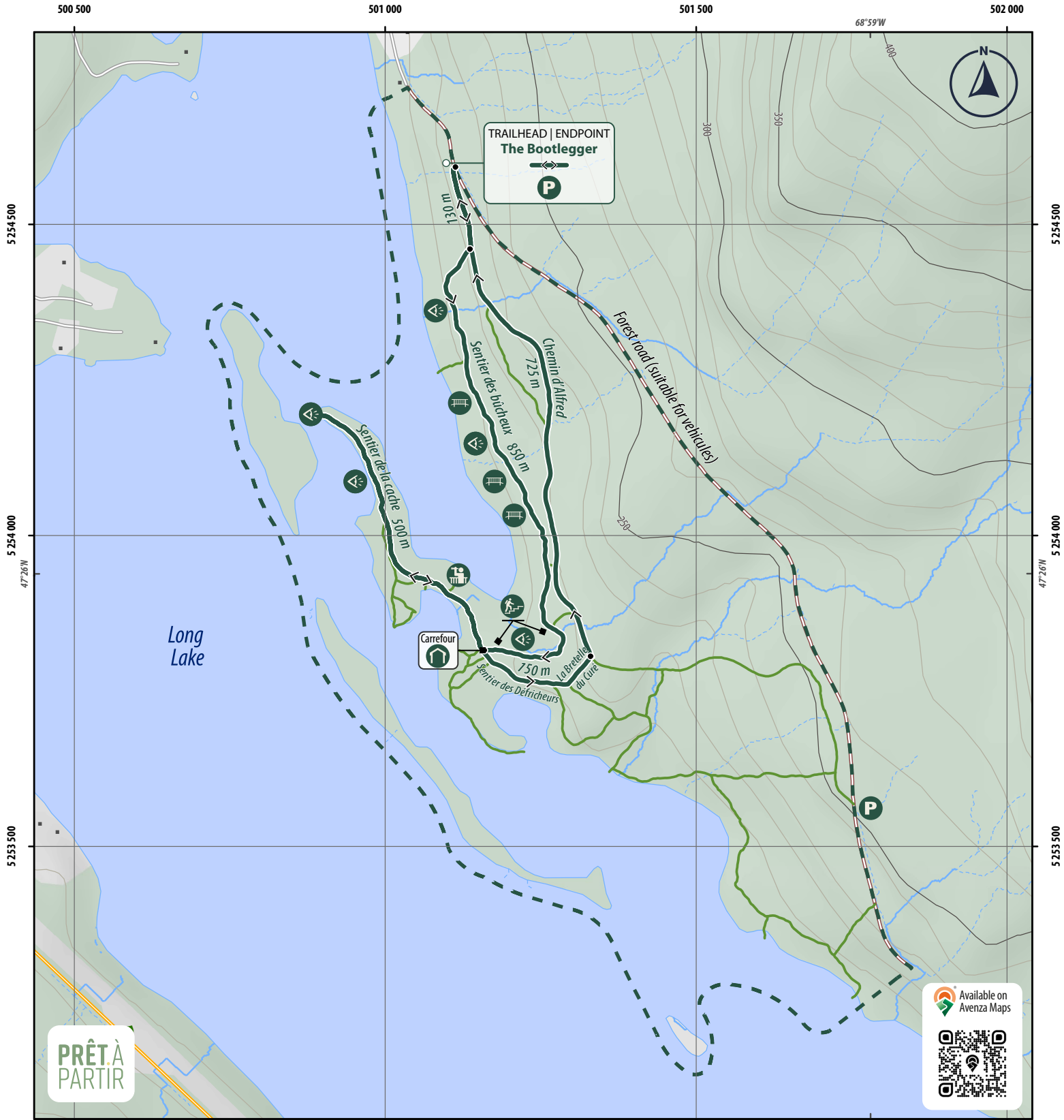
CONTACT

Club de randonnées Appalaches

marielle_landry2@hotmail.com

418 893-2649



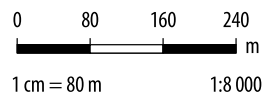


- 500 500**
- Topography***
- Spot heights
 - Major contour line
 - Intermediate contour line
- Hydrography**
- Perennial stream
 - Intermittent stream
 - River, stream, lake, pond
 - Wetland area

Natural features

- Woods

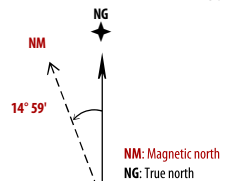
- Park boundary
- Lookout
- Stairway
- Footbridge
- Viewpoint
- Parking
- Distance between two points



This map incorporates information from government sources. For presentation purposes, some data may have been modified, which may have altered the original data.

Data sources:

- © Government of Quebec, 1992-2024;
- © Rando Quebec, 2024



Use the diagram only to obtain numerical values.

APPROXIMATE MEAN VARIATION AT THE CENTER OF THE MAP IN 2024

Annual change of 0° 8'E

Geodetic reference datum: **NAD 83**

Map projection: **UTM Zone 19**

* Contour interval: 10m