

PRÊT. À PARTIR

COUP DE COEUR

BAS-SAINT-LAURENT

Parc national du Lac-Témiscouata

GREY-OWL TRAIL

1 DAY — 11 KM

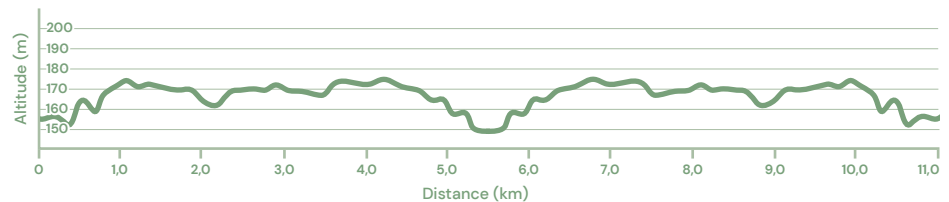
DIFFICULTY BEGINNER

ELEVATION ↗ 176 M ↘ 176 M

ROUTE TYPE OUT & BACK

WAYMARKING TRAIL MARKER EVERY 0.5 KM

DURATION 3 H 30



DESCRIPTION

The Grey-Owl trail is an 11-km round-trip multifunctional trail for pedestrians and cyclists. It runs along Lake Témiscouata and crosses river and forest. The proposed start is from the Anse-à-William Discovery and Visitor Center. After 0.8 km, on the shore of the Curé-Cyr River, there's a picnic area that's well worth a first stop before continuing on to the Touladi River footbridge, enjoying a magnificent natural setting. Lake Témiscouata is the largest and most majestic lake in the region, inviting calm and contemplation.

ESSENTIAL INFORMATION

Trail Access Fee: paid (free for children aged 17 and under)

Best Time to Visit: May to October

Services and Amenities: toilets, picnic areas and campsites

Pets: allowed in authorized areas from may to october and under supervision

PARKING AND TRAILS ACCESS

Parking and access to the trail are located near the Anse-à-William Discovery and Visitor Center (18 km from the Squatec sector entrance)

Coordinates: 📍 N47.79014, W68.75650

Open Season: May to October for Squatec entrance

Parking Type: free designated lot

Parking Capacity: ~ 25

CONTACT

Parc national du Lac-Témiscouata

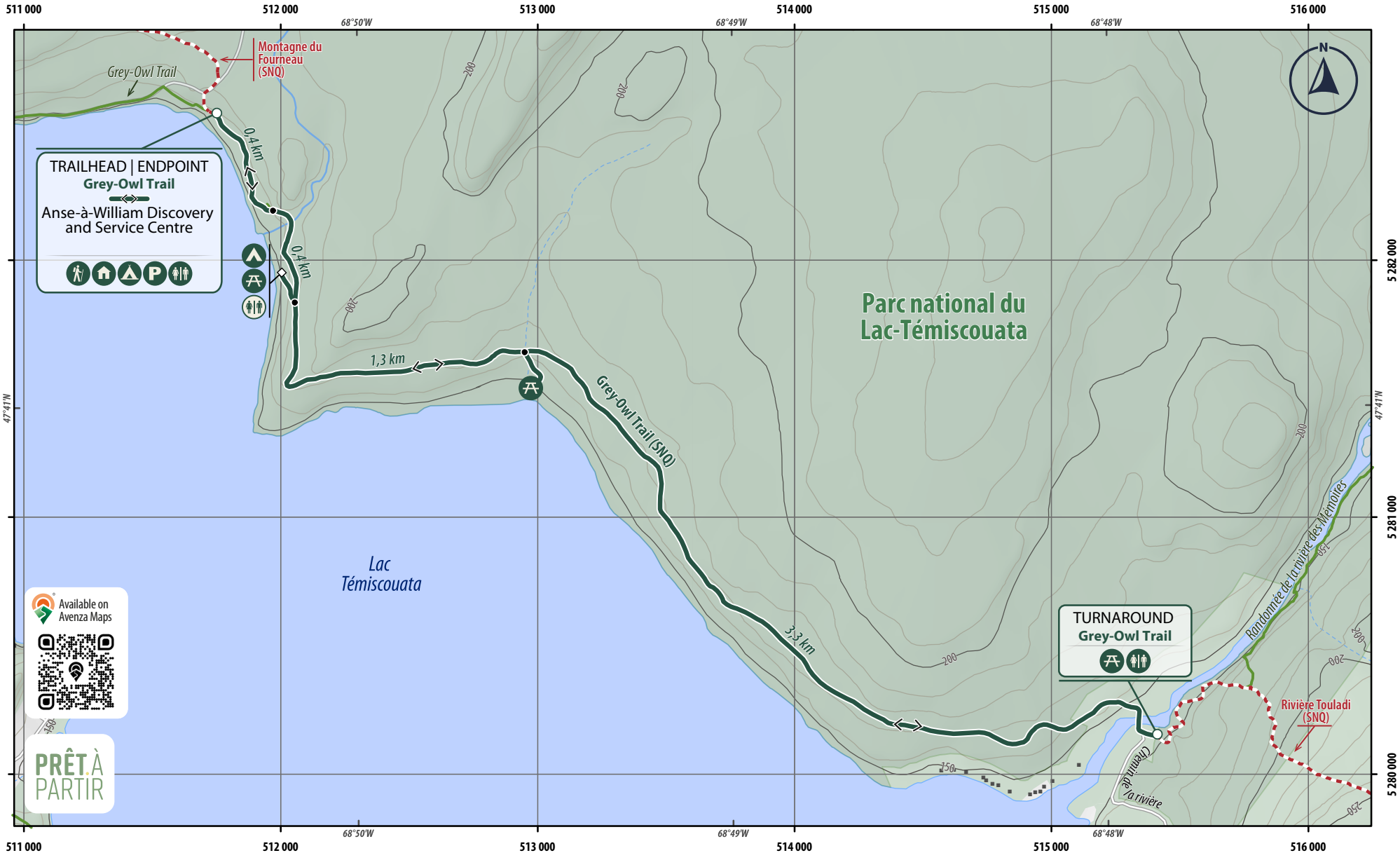
parc.lac-temiscouata@sepaq.com | 418 855-5508, poste 0

sepaq.com/pq/tem



Parc national du Lac-Témiscouata
Photo : Marc Loiselle, Sépaq





- Forest path**
- Passable forest road
 - - - Unpaved forest road
- Topography ***
- ^{.275} Spot heights
 - Major contour line
 - Intermediate contour line

- Hydrography**
- Perennial stream
 - - - Intermittent stream
 - River, stream, lake, pond
 - ▨ Wetland area
- Natural features**
- ▨ Woods
 - ▨ SÉPAQ park limit

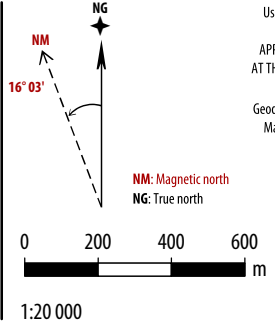
- Trail**
- - - SNQ trail
 - Hiking trail
 - Distance between two points

- ⬆ Backcountry camp
- ♿ Dry toilets
- P Parking
- ⚖ Picnic area
- ⬆ Services campground
- ♿ Trailhead
- 🏠 Visitor center
- ♿ Washrooms

This map incorporates information from government sources. For presentation purposes, some data may have been modified, which may have altered the original data.

Data sources:
 © Government of Quebec, 1992-2025 ;
 © Rando Quebec, 2025

Design and mapping: © Rando Quebec, 2025



Use the diagram only to obtain numerical values.

APPROXIMATE MEAN VARIATION AT THE CENTER OF THE MAP IN 2025
 Annual change of 0° 13' E
 Geodetic reference datum: NAD 83
 Map projection: UTM Zone 19

* Contour interval: 10m

