

PRÊT. À PARTIR

COUP DE COEUR

BAS-SAINT-LAURENT

Parc national du Bic

LES ANSES TRAIL

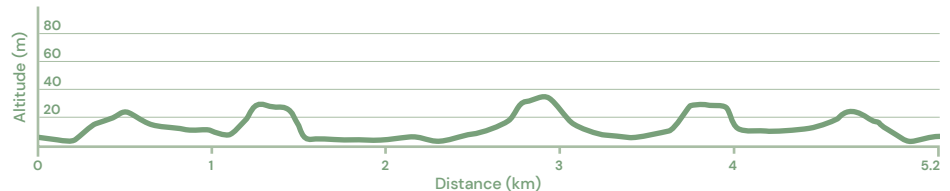
1 DAY — 5.2 KM

DIFFICULTY INTERMEDIATE

ELEVATION ↗ 174 M ↘ 174 M

ROUTE TYPE OUT & BACK

DURATION 1 H 45



DESCRIPTION

Les Anses Trail leads to the Anses aux Bouleaux Est and Ouest. The trail begins at the Rivière-du-Sud-Ouest Service Centre. This scenic hike, winding between the sea, rocky shores, and woodlands, includes a few steep and narrow sections before reaching the seal-watching lookout at low tide.

Along the way, you can immerse yourself in the “Nature Bath” experience — a moment of calm and connection with the coastal landscape.

ESSENTIAL INFORMATION

Trail Access Fee: paid (free for visitors under 18)

Best Time to Visit: year-round

Services and Amenities: toilets at the trailhead (Rivière-du-Sud-Ouest parking lot)

PARKING AND TRAILS ACCESS

Parking and trail access are available at the Rivière-du-Sud-Ouest Visitor Centre.

Coordinates: N48.3543, W68.7535

Parking Capacity: 20 vehicles

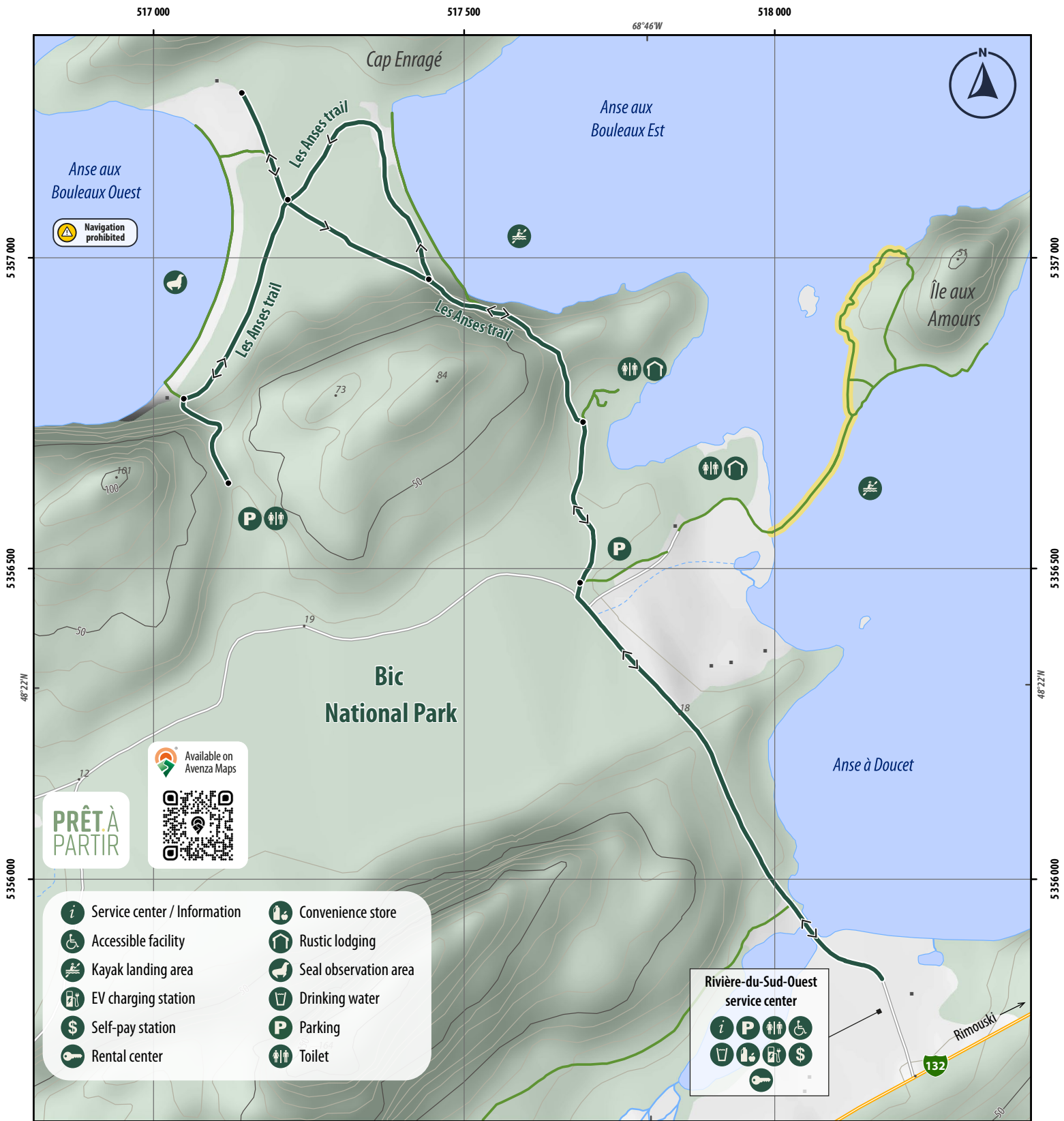
CONTACT

Parc national du Bic
parc.bic@sepaq.com
418 736-5035
sepaq.com/pq/bic



Anse aux Bouleaux Est
Photo: Martin Ouellet





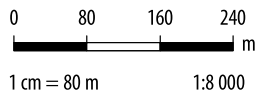
- Service center / Information
- Accessible facility
- Kayak landing area
- EV charging station
- Self-pay station
- Rental center
- Convenience store
- Rustic lodging
- Seal observation area
- Drinking water
- Parking
- Toilet

Rivière-du-Sud-Ouest service center

-
-
-
-
-
-
-
-
-
-

Les Anses trail

- Trails
- Hiking trail



- Topography ***
- Spot heights
 - Major contour line
 - Intermediate contour line
- * Contour interval: 10m

- Hydrography**
- Perennial stream
 - Intermittent stream
 - River, stream, lake, pond
 - Wetland area

- Natural features**
- Woods

- Walking area accessible at low tide
- Distance between two points

This map incorporates information from government sources. For presentation purposes, some data may have been modified, which may have altered the original data.

Data sources:
 © Government of Quebec, 1992-2025 ;
 © Rando Québec, 2025

