

PRÊT. À PARTIR

COUP DE COEUR

BAS-SAINT-LAURENT

Coulombe Trail



One of the viewpoints along the trail
Photo: Grégory Mertenat

DESTINATION BIC-SAINT-FABIEN

1 DAY — 3.9 KM

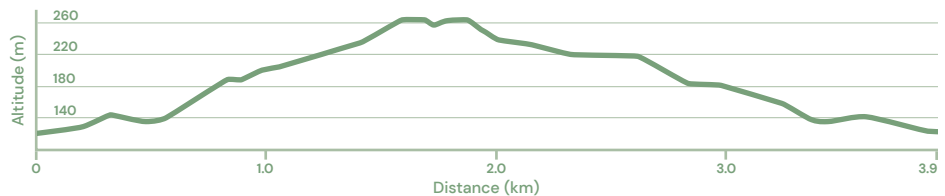
DIFFICULTY INTERMEDIATE

ELEVATION ↗ 211 M ↘ 211 M

ROUTE TYPE LOOP

WAYMARKING WHITE

DURATION 1 H 30



DESCRIPTION

This trail follows the Appalachian Mountain range and climbs the Saint-Fabien Wall to an altitude of 250 m. Along the way, you'll discover six beautiful viewpoints scattered throughout a wooded landscape. The route climbs gently, offering glimpses of the majestic St. Lawrence River. The return loop descends along the south side of the mountain, revealing the bucolic charm of Saint-Fabien and offering sweeping views of the river and Bic National Park.

In summer, an alternative starting point is available from the Saint-Fabien Campground on Route 132.

ESSENTIAL INFORMATION

Trail Access Fee: free

Best Time to Visit: early June to mid-October

Restrictions: trail closed during hunting season (mid-October to mid-November)

Services: camping, toilets and information at the campground on Route 132.

Pets: leashed dogs allowed

PARKING AND TRAILS ACCESS

The trailhead is located 500 m from Route 132, along the Route de la Mer leading to Saint-Fabien-sur-Mer, opposite the Raoul-Roy Lookout parking area.

Coordinates: N 48.3094, W 68.8720

Parking Capacity: 12 vehicles

CONTACT

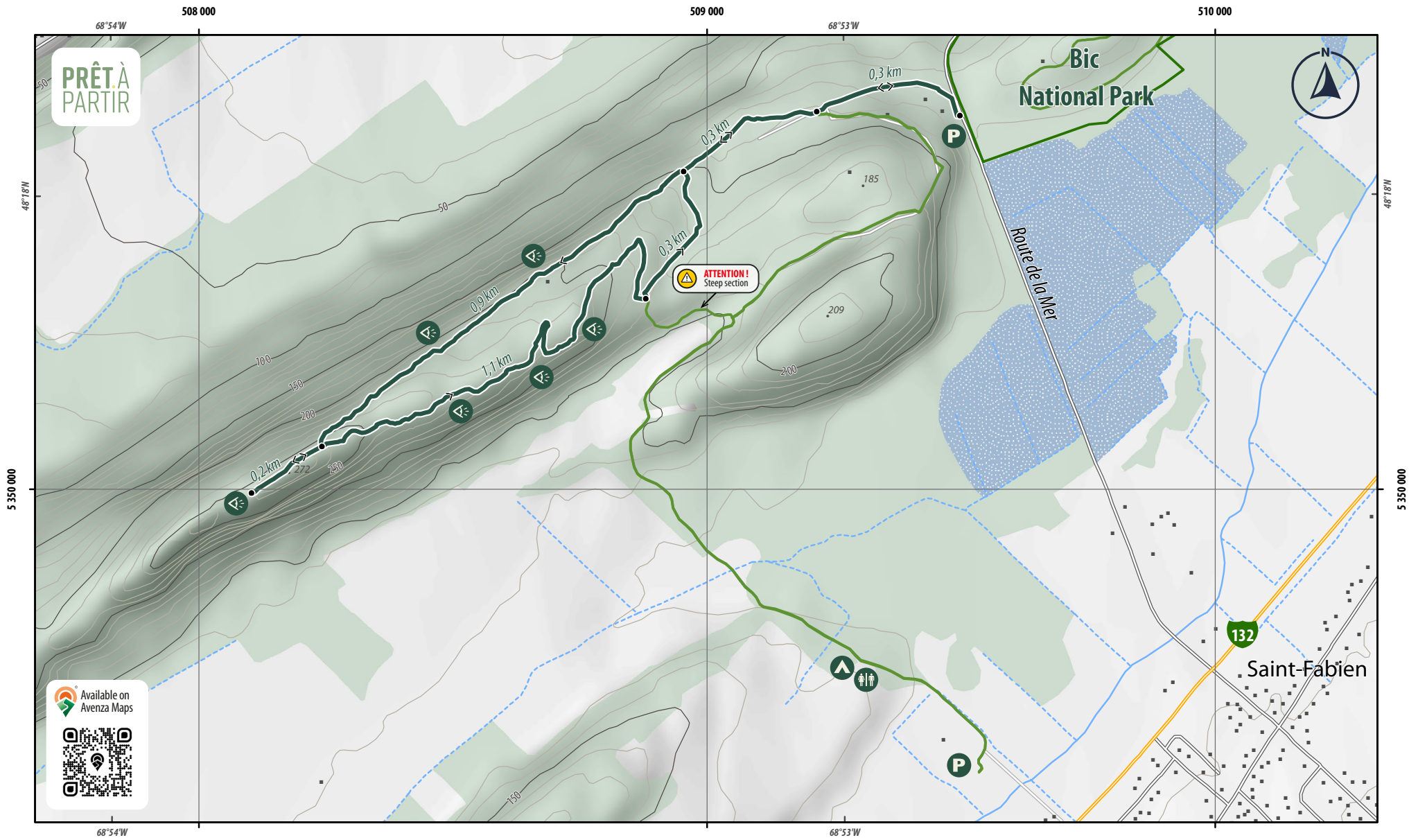
Corporation de développement touristique Bic-St-Fabien

admin@parcdubic.com

418 869-3333, ext. 3

www.parcdubic.com

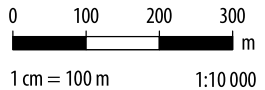




PRÊT À PARTIR



Coulombe trail



Topography *

- Spot heights
- Major contour line
- Intermediate contour line

* Contour interval: 10m

Hydrography

- Intermittent stream
- River, stream, lake, pond
- Wetland area

Natural features

- Woods

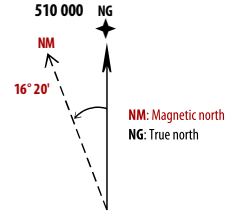
- ▲ Services campground
- ◀ Viewpoint
- P Parking
- ♿ Toilet

● Distance between two points

This map incorporates information from government sources. For presentation purposes, some data may have been modified, which may have altered the original data.

Data sources:
 © Government of Quebec, 1992-2025 ;
 © Rando Quebec, 2025

Design and mapping: © Rando Quebec, 2025



Use the diagram only to obtain numerical values.
 APPROXIMATIVE MEAN VARIATION AT THE CENTER OF THE MAP IN 2024
 Annual change of 0° 8' E
 Geodetic reference datum: **NAD 83**
 Map projection: **UTM Zone 19**